



UNO-X
DEVELOPMENT
WEEKEND
2023



PHOTO:
Wordup Projects
/ Johannes Wiken



CONTENTS


LILLEHAMMER GP	8	GYLNE GUTUER	20
Organisation	9	Organisation	21
Start	10	Last 3 km	22
Last 1 km/Finish	10	Last 1 km	23
Course Profile	10	Start/Finish area	24
Race Route	11	Addresses/coordinates	24
Addresses/coordinates	14	Race Route	26
Route description	14	Course Profile	27
Race rules and regulations	16	Sectors	28
Prize money	18	Route description	29
		Race rules and regulations	34
		Prize money	36



PHOTO:
Wordup Projects
/Johannes Wiken



- Ecolabelled car wash
 - Ultrafast EV charging
 - Low-priced fuel
- when you're not riding



Download the Uno-X app



LILLE- HAMMER



UCI 1.2
2ND OF SEPTEMBER 2023

PHOTO:
Wordup Projects
/Johannes Wiken

Lillehammer GP

Organisers

Lillehammer Cykleklubb
Kleivbakken 9,
2618 Lillehammer

& Uno-X Sykkel AS

Headquarter

Birkebeineren Hotel & Apartments
Birkebeinervegen 24,
2618 Lillehammer

Lat/long: 61.120271,10.478455

Hospital

Lillehammer Sykehus
Anders Sandvigs gate 17,
2609 Lillehammer
Tel: + 47 61 25 14 50

Lat/long: 61.112790, 10.472234

Organisation

Race Director	Anders Eia Linnestad	+47 90 06 84 23
Race and Area Manager	Jo-Bjørner Haugen	+47 95 13 68 72
Race Doctor	Petter Sørensen	+47 97 10 27 44
Safety Director	Trygve Ulset	+47 48 88 68 01
Route Manager	Rolf Borgos	+47 957 25 099
Race Headquarters/permanence	Hanne Berg Eriksen	+47 92 04 47 57
Timekeeping and photo finish	Eq timing	
Communication Manager	Veronica Dahle	+47 97 56 54 40
Radio Tour	Skjalge Kraglund	
Stationary Marshalls Manager	Terje Torseth	+47 47 61 65 65

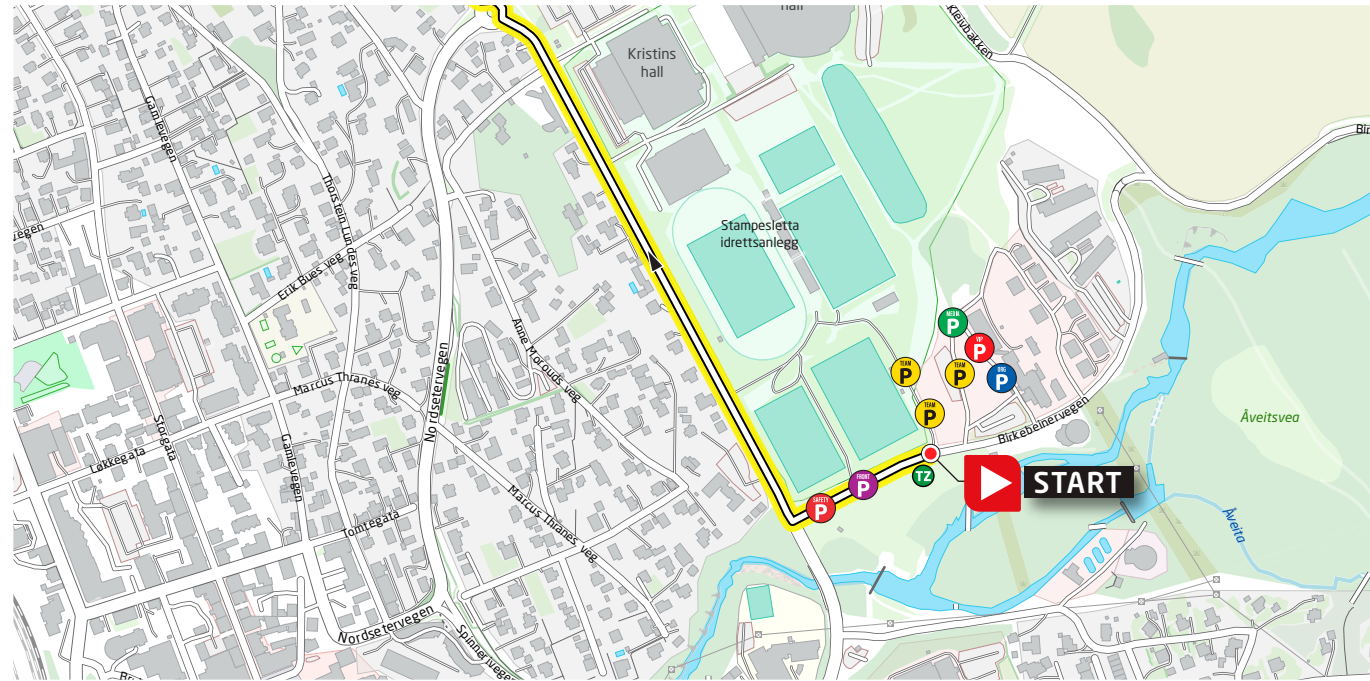
College of commissaires

President of the Commissaires panel (CP)	Joey Ermens	NED
Jury	Malin Nystrand	SWE
Jury	Kuldar Pöder	EST
Jury	Heidi Stenbock-Haakestad	NOR
Finish judge	Rune Torkildsen	NOR
Moto commissaire	Morgan Grindalen	NOR
Moto commissaire	Tor Arne Oltedal	NOR
Assistant commissaire	Solveig Skottene	NOR
Assistant commissaire	Jon Olav Ødegaard	NOR

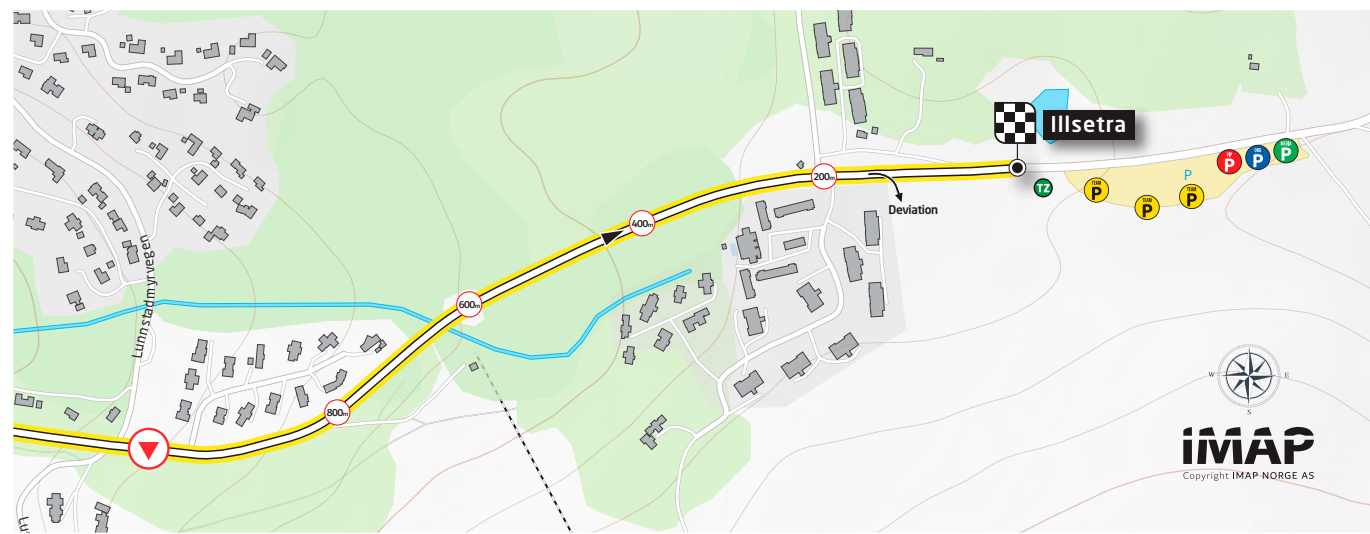
Race program

1st September	17:00 - 18:30	Confirmation of starters and distribution of identification numbers. License check.	Race HQ
1st September	19:00	Team managers' meeting	Race HQ
1st September	19:30	Commissaires meeting	Race HQ
1st September	20:00	Drivers Safety Meeting	Race HQ
2nd September	10:30	Start of the race	Lillehammer
2nd September	14:00	Estimated finish	Hafjelltoppen


START



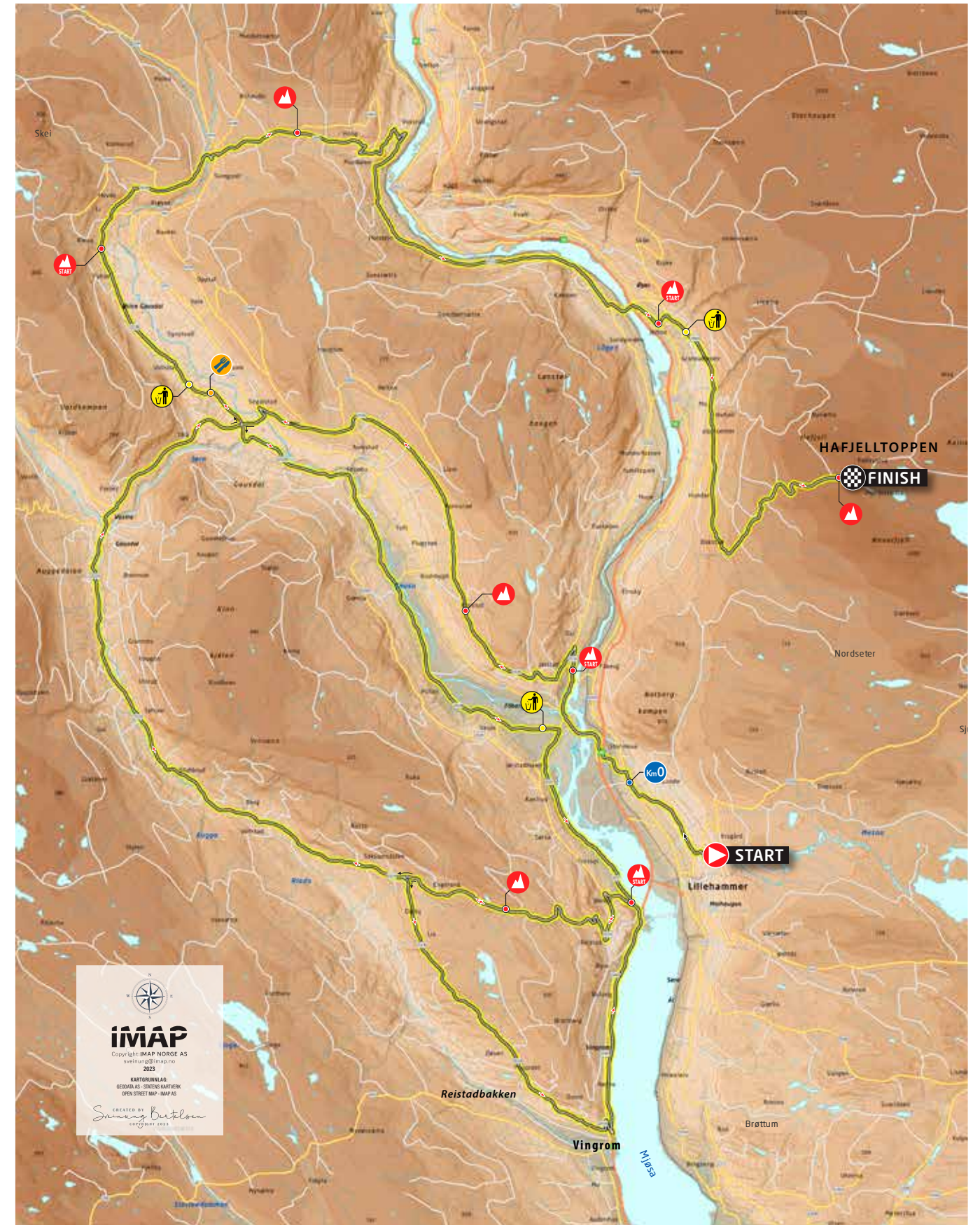
LAST 1 KM/FINISH




COURSE PROFILE



RACE ROUTE






DARE

darebikes.eu

ADDRESSES/COORDINATES

Start	Finish	Feeding zone
Birkebeinervegen 24 2618 Lillehammer LAT.: 61.119825 LONG.: 10.476463	Hundersætervegen 775 2636 Øyer LAT.:61.222452, LONG.:10.529406	Near Baklivegen 1603 Østre Gausdal LAT.:61.233328, LONG.:10.194028

ROUTE DESCRIPTION

	From KM 0	To finish	44 KM/H	42 KM/H	40 KM/H	38 KM/H	36 KM/H
Start Lillehammer - Birkebeineren Hotel & Apartments	-3,4		10:30	10:30	10:30	10:30	10:30
Junction KV1260/KV5080	Right	-3.3					
Roundabout KV5080	Second exit	-2.8					
Roundabout KV2580	Second exit	-1.4					
Junction KV5080/FV2522	Right	-0.2					
Official start - Lillehammer	0	145	10:35	10:35	10:35	10:35	10:35
Roundabout FV2522	Second exit	0.5	10:35	10:35	10:35	10:35	10:35
Roundabout FV2522	Second exit	1.1	10:36	10:36	10:36	10:36	10:36
Rouyndabout FV2522	First exit	1.4	10:36	10:37	10:37	10:37	10:37
Roundabout FV255	First exit	1.7	10:37	10:37	10:37	10:37	10:37
Jorekstad		3.1	10:39	10:39	10:39	10:39	10:40
Roundabout FV255	First exit	3.2	10:39	10:39	10:39	10:40	10:40
Junction FV2532/FV2532(Fåberg)	Left	4.1	10:40	10:40	10:41	10:41	10:41
Climb start 3,8km/avg 5,1%		4.2	10:40	10:41	10:41	10:41	10:42
Junction FV2532/FV2530		5.5	10:42	10:42	10:43	10:43	10:44
Junction FV 2530/FV254	Straight ahead	20.9	11:03	11:04	11:06	11:07	11:09
Segalstad bru		20.9	11:03	11:04	11:06	11:07	11:09
Junction Fv255/FV2528	Left	21.6	11:04	11:05	11:07	11:09	11:10
Jørstadmoen		34.3	11:21	11:23	11:26	11:29	11:32
waste zone		35.6	11:23	11:25	11:28	11:31	11:34
Junction FV2528/FV253	Right	36.2	11:24	11:26	11:29	11:32	11:35
Vingnes		42.2	11:32	11:35	11:38	11:41	11:45
Junction FV253/FV2524	Right	42.3	11:32	11:35	11:38	11:41	11:45
Climb start 6,3 km / avg 7,6% - max 22,3%		42.3	11:32	11:35	11:38	11:41	11:45
Junction FV2524/FV2526	Left	43.2	11:33	11:36	11:39	11:43	11:46
Junction FV2518/FV2524	Left	52.3	11:46	11:49	11:53	11:57	12:02
Vingrom		62.9	12:00	12:04	12:09	12:14	12:19

	From KM 0	To finish	44 KM/H	42 KM/H	40 KM/H	38 KM/H	36 KM/H
Junction FV2540/FV2518	Left	63	12:00	12:05	12:09	12:14	12:20
Attention: Speed bumps		67.6	12:07	12:11	12:16	12:21	12:27
Attention: Speed bumps		68.7	12:08	12:13	12:17	12:23	12:29
Junction FV253/FV2524	Left	69.3	12:09	12:14	12:18	12:24	12:30
Junction FV253/FV2524	Left	69.9	12:10	12:14	12:19	12:25	12:31
Climb start 6,3 km / avg 7,6% - max 22,3%		70	12:10	12:14	12:19	12:25	12:31
Junction FV2518/FV2524	Straight ahead	79.9	12:23	12:29	12:34	12:41	12:48
Saksumdal		80	12:24	12:29	12:34	12:41	12:48
Forset		95.6	12:45	12:51	12:58	13:05	13:14
Junction FV2442/FV255	Right	96.2	12:46	12:52	12:59	13:06	13:15
Segalstad bru		100.9	12:52	12:59	13:06	13:14	13:23
Junction Fv255/FV2528	Left	101	12:52	12:59	13:06	13:14	13:23
Feeding zone		102.3	12:54	13:01	13:08	13:16	13:25
Waste zone		103.3	12:55	13:02	13:10	13:18	13:27
Climb start 4,4 km / avg 5,1%		106.4	13:00	13:06	13:14	13:22	13:32
Attention: Gravel section - 300 meters uphill		112.7	13:08	13:15	13:23	13:32	13:42
Svingvoll		113	13:09	13:16	13:24	13:33	13:43
Junction FV2528/FV2544	Right	113	13:09	13:16	13:24	13:33	13:43
Junction FV2544/FV254	Left	113.1	13:09	13:16	13:24	13:33	13:43
Attention: Fast decent		115.4	13:12	13:19	13:28	13:37	13:47
Musdalen		117.3	13:14	13:22	13:30	13:40	13:50
Attention: Sharp turn right		119.9	13:18	13:26	13:34	13:44	13:54
Tretten		119.9	13:18	13:26	13:34	13:44	13:54
Junction FV254/FV2532	Right	120	13:18	13:26	13:34	13:44	13:54
Rabben (Tingberg)		130.3	13:32	13:41	13:50	14:00	14:12
Junction FV2532/FV2532	Left	130.4	13:32	13:41	13:50	14:00	14:12
Roundabout FV2532/E6	Second exit	131.3	13:34	13:42	13:51	14:02	14:13
junction FV2522/KV3147	Left	132.1	13:35	13:43	13:53	14:03	14:15
Final climb start - 12,9 km AVG 7,1 % - MAX 20,5%		132.2	13:35	13:43	13:53	14:03	14:15
Junction KV3147/FV2560	Right	132.5	13:35	13:44	13:53	14:04	14:15
Nermo		135.1	13:39	13:47	13:57	14:08	14:20
Junction FV2560/KV7000	Straight ahead	137.1	13:41	13:50	14:00	14:11	14:23
Finish - Hafjelltoppen		145.1	13:52	14:02	14:12	14:24	14:36

RACE RULES AND REGULATIONS

Article 1. Organization

Lillehammer GP is organized by Uno-X sykkel AS, Gladengveien 2, 0661 OSLO, Norway in close cooperation with Lillehammer Cykleklubb.

Article 2. Type of event

Lillehammer GP is an international one-day individual road race, organized according to UCI rules and classified as a UCI 1.2. Men elite event in the UCI Europe Tour. Riders and all cars in the convoy must follow the instructions of Police, race marshals and respect the Norwegian traffic rules. All roads are open for normal traffic, but there will be organized a rolling closure of the race route.

In conformity with the UCI rules, points are awarded as follows for the UCI Men Elite ranking: - 40, 30, 25, 20, 15, 10, 5, 3, 3 & 3 points to the first 10 finishers by time.

Article 3. Participation and starts

The competing teams must be of the following kind (according to the UCI article 2.1.005):

- UCI Pro teams of the country
- Foreign UCI Pro teams (max 3)
- UCI continental teams, National teams, Regional and club teams.

Teams must be formed of 6 riders. The team may not start with less than 4 riders (UCI art. 2.2.003).

Start and Finish:

Start: Birkebeinervegen 24
2618 Lillehammer
Lat.: 61.119825 Long.: 10.476463

Finish: Illsetra, Hafjelltoppen
Lat/long: 61.22282, 10.53154

Article 4. Race headquarters/ permanence

The permanence will be open Friday 1st of September 2023 from 16:30 – 19:30.

Located at the following address: Birkebeineren Hotel & Apartments, Birkebeinervegen 24, 2618 Lillehammer.
Lat/long: 61.120271,10.478455

Team representatives are requested to confirm their starters and collect their race numbers and time transponders at permanence from: 17:00 – 18:30 on the 1st of September 2023 (A fixed order of each team will be published).

The team managers' meeting, organized in accordance with article 1.2.087 of the UCI regulations, in the presence of the Members of the Commissaires' Panel, is scheduled for 19:00 on 1st of September 2023 at Birkebeineren Hotel & Apartments.

Article 5. Radio tour

Radio tour frequency: 154.925 mhz. (NCF channel 6). Broadcasted in English.

Article 6. Neutral technical support

The neutral support is taken care of by 2 cars and 1 motorbike from the organizer.

Article 7. Classifications

There are no in-race competitions.

Article 8. Prizes

The following prizes are awarded: See page 18. A grand total of €6050 will be awarded in prize money at the event.

Article 9. Anti-doping

The UCI antidoping regulations are entirely applicable to the event. Moreover, and in conformity with the law of Norway, the Norwegian anti-doping legislation is applicable in addition to the UCI anti-doping regulations. Location of the tests if any will be announced. Selected riders for anti-doping control will be personally notified by a chaperon.

Article 10. Awards ceremony

In the finish area immediately after the finish: No. 1, 2 and 3 in the race.

Article 11. Sign on

It will be held a team presentation along with the sign-on, where each team is given a specific time of presentation.

Article 12. Penalties

The UCI penalty scale is the only one applicable.

Article 13. Riders abandoning the race

A rider who abandons the race shall immediately remove his race- numbers and notify a commissaire as soon as possible.

Article 14. Team cars

The driving order of the team cars are determined by drawing lots. All the vehicles driving in the motorcade are restricted to a maximum height of 1.66 m (art. 2.2.032). Teams who are not present at the team managers' meeting, will not participate in the drawing and be placed last. In case of more than one team absent, the order of the last cars will be determined by drawing lots also. Only one vehicle per team will be permitted to circulate at race level.

Article 15. Alterations

If it is necessary to alter any arrangements for the race, the Commissaire President, and the Race Direction will take these decisions.

Article 16. Feeding

All static feeding must take place on the right side of the road (UCI art. 2.3.026). Feeding from the team car is allowed between 30 km after start and until 20 km before finish. Due to atmospheric conditions etc., the Commissaires may reduce the

distance before feeding commences from the team cars, furthermore, they may also extend the distance before feeding closes. Such a decision will be communicated to interested parties in advance of the race. Feeding zone will be listed at the route description and maps.

Article 17. Dropped riders

Riders more than five minutes behind the main bunch at the following checkpoints will be stopped:

- Segalstad bru, 1st passing, 20,8 km
- Vingnes, first passing 42,3 km
- Vingnes, second passing 70 km
- Segalstad bru, 2nd passing, 100,9 km
- Tretten, 119,9 km
- Start of last climb, 132,2 km

The race direction and the Commissaire president will monitor the situation through the race and have the right to stop dropped riders earlier in the race to ensure the security of the race.

Article 18. Race numbers and transponders

Each rider must put on two body numbers and one frame number. It is strictly forbidden to fold, cut or mutilate the race numbers in any way. Information about time transponders will be given at the permanence on the 1st of September when picking up the race numbers.

Riders doing all races can keep their transponders the whole weekend.

Article 19. Covid-19 protocol

All teams must follow the UCI Covid-19 protocol and the Covid-19 restrictions given by the organizer.

Special instructions

Last 1000m

The last 1000-m is marked with signs.

Race results

Results will be distributed from the permanence as soon as possible after the race, and on the organizers web site (www.udw.no). Please register your mobile number and e-mail address at the permanence in order to receive e-mail with results. A WhatsApp group will also be arranged.

Communications equipment

Radios will be handed out on Friday 1st of September at the permanence for teams without radios. Radios will be individually signed for and are the responsibility of the holder and must not be interchanged or loaned out at any time.

Environmental Care

Please respect the environment and behave responsibly during the race. The race route goes through many areas of vulnerable nature.

Waste disposal – no littering!

During the race your waste must be disposed in the designated zones, occurring after the feeding zone, and approximately every 40 km of the race. Please use the litter bags placed at all start and finish sites. It is mandatory for the riders to dispose their waste in the waste zones.

PRIZE MONEY

Place	Amount	Place	Amount
1	€ 2 425	11	€ 60
2	€ 1 210	12	€ 60
3	€ 610	13	€ 60
4	€ 305	14	€ 60
5	€ 240	15	€ 60
6	€ 180	16	€ 60
7	€ 180	17	€ 60
8	€ 120	18	€ 60
9	€ 120	19	€ 60
10	€ 60	20	€ 60



PHOTO:
Wordup Projects
/Johannes Wiken

GYLINE GUTUER



UCI 1.2
3RD OF SEPTEMBER 2023



PHOTO:
Wordup Projects
/Johannes Wilken

Gylne Gutuer

Organisers	Headquarter	Hospital
Ottestad Idrettslag Pb 107 N-2312 Ottestad	Birkebeineren Hotel & Apartments Birkebeinervegen 24, 2618 Lillehammer	Sykehuset Innlandet dept. Hamar Skolegata 32, 2318 Hamar Tel: + 47 91 50 62 00
& Uno-X Sykkel AS	Lat/long: 61.120271,10.478455	Lat/long: 60.798267,11.071572

Organisation

Race Director	Anders Eia Linnestad	+47 90 06 84 23
Race and Area Manager	Trond Fjæstad	
Assistant Race and Arena Manager	Leif Arne Berglund	+47 91 71 24 48
Race doctor	Petter Sørensen	+47 97 10 27 44
Safety director	Trygve Ulset	+47 48 88 68 01
Route manager	Kjetil Haaland	+47 99 04 27 18
Race Headquarters/permanence	Hanne Berg Eriksen	+47 92 04 47 57
Timekeeping and photo finish	Eq timing	
Communication manager	Veronica Dahle	+47 97 56 54 40
Arena manager	Bjørn Ruud	+47 90 74 48 73
Radio Tour	Skjalge Kraglund	
Stationary Marshalls Manager	Terje Fjæstad	+47 92 09 34 71

College of commissaires

President of the Commissaires panel (CP)	Joey Ermens	NED
Jury	Malin Nystrand	SWE
Jury	Kuldar Pöder	EST
Jury	Heidi Stenbock-Haakestad	NOR
Finish judge	Rune Torkildsen	NOR
Moto commissaire	Morgan Grindalen	NOR
Moto commissaire	Tor Arne Oltedal	NOR
Assistant commissaire	Solveig Skottene	NOR
Assistant commissaire	Jon Olav Ødegaard	NOR

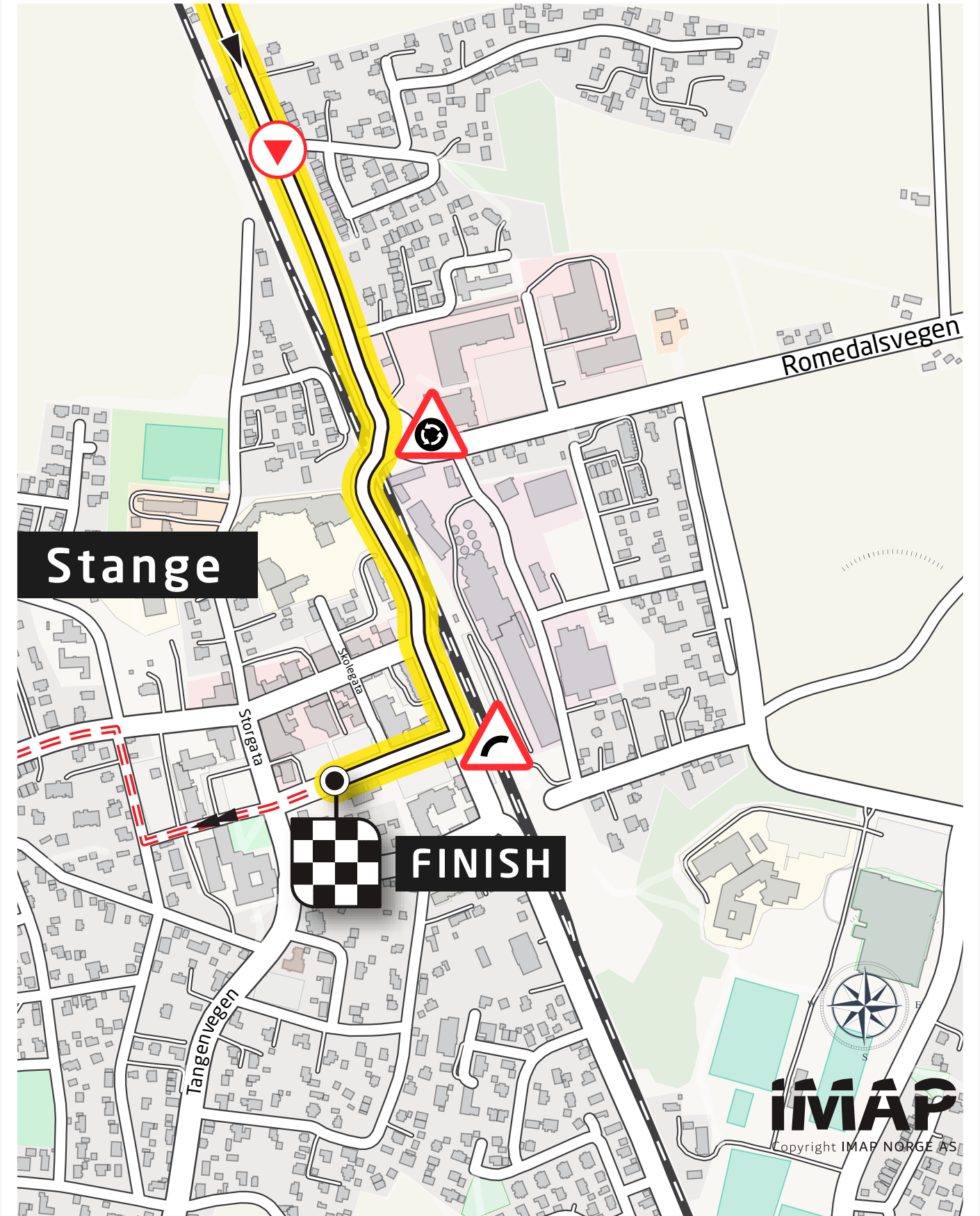
Race program

2nd September	16:30 - 17:30	Confirmation of starters and distribution of identification numbers. License check.	Race HQ
2nd September	18:00	Team managers' meeting	Race HQ
3rd September	10:30	Start of the Race	Stange
3rd September	14:30	Estimated finish of the race	Stange

LAST 3 KM



LAST 1 KM

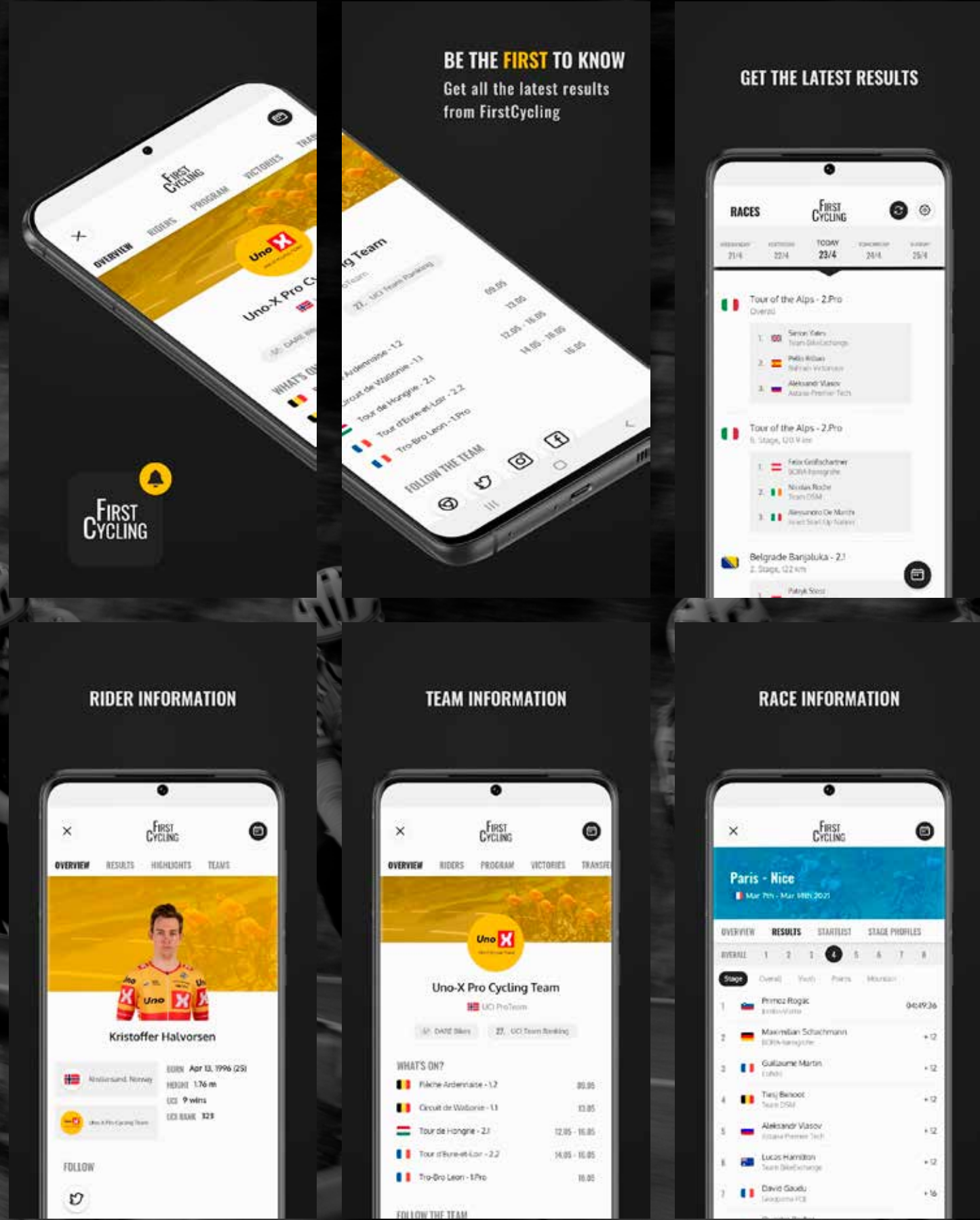


START/FINISH AREA

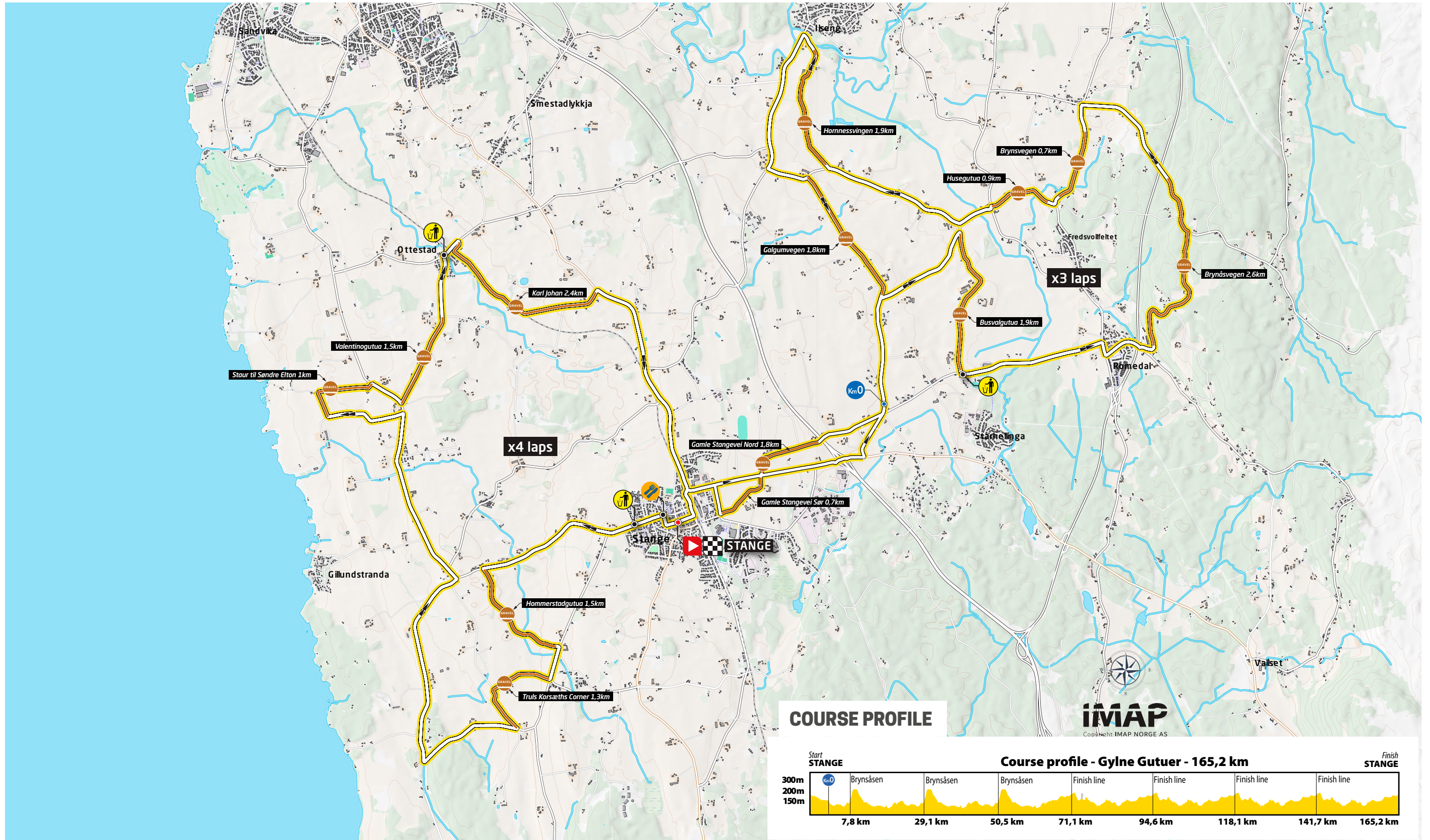


ADDRESSES/COORDINATES

PPO	Start/Finish	Feeding zone
Near Torstadvegen 1 2335 Stange LAT:60.720227, LONG:11.193601	Storgegata 39 2335 Stange LAT:60.716270, LONG:11.190263	Kirkevegen 8 2335 Stange LAT:60.717153, LONG:11.187767



RACE ROUTE



SECTORS

#	Name	***	KM length	Repetition	Note
1	Busvolgutua	*	1,9	1, 7, 13	
2	Brynsåsen	**	2,6	2, 8, 14	
3	Brynsvegen	*	0,7	3, 9, 15	
4	Husegutua	*	0,9	4, 10, 16	
5	Hornesvingen (Anders Baasmos gutu)	**	1,9	5, 11, 17	
6	Galgumvegen	*	1,8	6, 12, 18	
7	Busvolgutua		1,9		
8	Brynsåsen		2,6		
9	Brynsvegen		0,7		
10	Husegutua		0,9		
11	Hornesvingen (Anders Baasmos gutu)		1,9		
12	Galgumvegen		1,8		
13	Busvolgutua		1,9		
14	Brynsåsen		2,6		
15	Brynsvegen		0,7		
16	Husegutua		0,9		
17	Hornesvingen (Anders Baasmos gutu)		1,9		
18	Galgumvegen		1,8		
19	Gamle Stangeveg N	*	1,8	No	New sector
20	Gamle Stangeveg S	**	0,7	No	New sector
21	Hommerstadgutua	*	1,6	21, 26, 31, 36	
22	Truls Korsæth's Corner	***	1,3	22, 27, 32, 37	
23	Staur til Søndre Elton	***	1,0	23, 28, 33, 38	
24	Valentinogutua	*	1,5	24, 29, 34, 39	
25	Karl Johan	**	2,3	25, 30, 35, 40	
26	Hommerstadgutua		1,6		
27	Truls Korsæth's Corner		1,3		
28	Staur til Søndre Elton		1,0		
29	Valentinogutua		1,5		
30	Karl Johan		2,3		
31	Hommerstadgutua		1,6		
32	Truls Korsæth's Corner		1,3		
33	Staur til Søndre Elton		1,0		
34	Valentinogutua		1,5		
35	Karl Johan		2,3		
36	Hommerstadgutua		1,6		
37	Truls Korsæth's Corner		1,3		
38	Staur til Søndre Elton		1,0		
39	Valentinogutua		1,5		
40	Karl Johan		2,3		

ROUTE DESCRIPTION

	From KM 0	To finish	44 KM/H	42 KM/H	40 KM/H	38 KM/H	
Start - Stange	-3.7	168.9	10:30	10:30	10:30	10:30	
Official start	0	165.2	10:35	10:35	10:35	10:35	
Junction FV1874/KV1175							
Junction Skytragutua/Busvolgutua	Right	1.4	163.8	10:36	10:36	10:37	10:37
Junction Skytragutua/Busvolgutua	Right	2.8	162.4	10:38	10:38	10:39	10:39
Start sector 1 Busvolgutua		2.8	162.4	10:38	10:39	10:39	10:39
End sector 1		4.8	160.4	10:41	10:41	10:42	10:42
Junction Busvolgutua/Solvinvegen	Left	4.8	160.4	10:41	10:41	10:42	10:42
Junction Solvinvegen/Mågårdvegen	Right	6.7	158.5	10:44	10:44	10:44	10:45
Romedal - first passing		6.7	158.5	10:44	10:44	10:44	10:45
Attention: Sharp turn left and trafic island		6.8	158.4	10:44	10:44	10:45	10:45
Attention: Sharp turn left and trafic island		6.8	158.4	10:44	10:44	10:45	10:45
Junction Mågårdvegen/Åsvangvegen	Left	6.8	158.4	10:44	10:44	10:45	10:45
Junction Åsvangvegen/Brynsåsvegen	Left	7.4	157.8	10:45	10:45	10:46	10:46
Start sector 2 - Brynsåsen		7.8	157.4	10:45	10:46	10:46	10:47
Attention: Fast decent on gravel		8.6	156.6	10:46	10:47	10:47	10:48
End sector 2		10.3	154.8	10:49	10:49	10:50	10:51
Junction Åsvegen/Brynsvegen	Left	11.9	153.3	10:51	10:51	10:52	10:53
Start sector 3 Brynsvegen		12.3	152.9	10:51	10:52	10:53	10:54
End sector 3		13.1	152.1	10:52	10:53	10:54	10:55
Junction Brynsvegen/Husegutua	Right	13.3	151.9	10:53	10:53	10:54	10:55
Start sector4 Husegutua		13.3	151.9	10:53	10:54	10:54	10:56
Junction Husegutua/Gaustadvegen	Left	14.2	150.9	10:54	10:55	10:56	10:57
End sector 4		14.2	150.9	10:54	10:55	10:56	10:57
Junction Gaustadvegen/Skytragutua	Right	14.3	150.9	10:54	10:55	10:56	10:57
Romedal Church		14.5	150.7	10:54	10:55	10:56	10:57
Junction Frenningvegen/Hornesvingen	Right	16.6	148.6	10:57	10:58	10:59	11:01
Start sector 5 Hornesvingen		16.6	148.6	10:57	10:58	10:59	11:01
llseng - 1st passing		18.5	146.7	11:00	11:01	11:02	11:04
Junction Hornesvingen/Jønsbergvegen	Left	18.5	146.7	11:00	11:01	11:02	11:04
End sector 5		18.5	146.7	11:00	11:01	11:02	11:04
Arneberg - 1st passing		20.3	144.8	11:02	11:04	11:05	11:07
Junction Jønsbergvegen/Frenningvegen	Left	20.3	144.8	11:02	11:04	11:05	11:07
Junction Frenningvegen/Galgumvegen	Right	20.9	144.3	11:03	11:04	11:06	11:07
Start sector 6 Galgumvegen		20.9	144.3	11:03	11:04	11:06	11:07
End Sector 6		22.7	142.4	11:06	11:07	11:09	11:10

		From KM 0	To finish	44 KM/H	42 KM/H	40 KM/H	38 KM/H
Junction Galgumvegen/Skytragutua	Left	22.8	142.4	11:06	11:07	11:09	11:10
Junction Skytragutua/Busvolgutua	Right	24.2	141	11:07	11:09	11:11	11:13
Start Sector 7 Busvolgutua		24.2	141	11:07	11:09	11:11	11:13
End sector 7		26.1	139.1	11:10	11:12	11:14	11:16
Junction Busvolgutua/Solvinvegen	Left	26.1	139	11:10	11:12	11:14	11:16
Waste zone		26.2	139	11:10	11:12	11:14	11:16
Junction Solvinvegen/Mågårdvegen	Right	28	137.2	11:13	11:15	11:17	11:19
Romedal - second passing		28	137.2	11:13	11:15	11:17	11:19
Junction Mågårdvegen/Åsvangvegen	Left	28.2	137	11:13	11:15	11:17	11:19
Junction Åsvangvegen/Brynsåsvegen	Left	28.7	136.5	11:14	11:16	11:18	11:20
Start sector 8 - Brynsåsen		29.1	136.1	11:14	11:16	11:18	11:20
Attention: Fast decent on gravel		29.9	135.3	11:15	11:17	11:19	11:22
End sector 8		31.7	133.5	11:18	11:20	11:22	11:25
Junction Åsvegen/Brynsvegen	Left	33.3	131.9	11:20	11:22	11:24	11:27
Start Sector 9 Brynsvegen		33.7	131.5	11:20	11:23	11:25	11:28
End Sector 9		34.4	130.7	11:21	11:24	11:26	11:29
Junction Brynsvegen/Husegutua	Right	34.7	130.5	11:22	11:24	11:26	11:29
Start Sector 10 Husegutua		34.7	130.5	11:22	11:24	11:27	11:29
Junction Husegutua/Gaustadvegen	Left	35.6	129.6	11:23	11:25	11:28	11:31
End Sector 10		35.6	129.6	11:23	11:25	11:28	11:31
Junction Gaustadvegen/Skytragutua	Right	35.6	129.5	11:23	11:25	11:28	11:31
Romedal Church		35.9	129.3	11:23	11:26	11:28	11:31
Junction Frenningvegen/Hornesvingen	Right	37.9	127.3	11:26	11:29	11:31	11:34
Start Sector 11 Hornesvingen		37.9	127.2	11:26	11:29	11:31	11:34
llseng - 2nd passing		39.9	125.3	11:29	11:31	11:34	11:37
Junction Hornesvingen/Jønsbergvegen	Left	39.9	125.3	11:29	11:31	11:34	11:37
End Sector 11		39.9	125.3	11:29	11:31	11:34	11:37
Junction Hornesvingen/Jønsbergvegen		39.9	125.3	11:29	11:31	11:34	11:37
llseng - 3rd passing		39.9	125.3	11:29	11:31	11:34	11:37
Junction Jønsbergvegen/Frenningvegen	Left	41.7	123.5	11:31	11:34	11:37	11:40
Arneberg - 2nd passing		41.7	123.5	11:31	11:34	11:37	11:40
Junction Frenningvegen/Galgumvegen	Right	42.3	122.9	11:32	11:35	11:38	11:41
Start sector 12 Galgumvegen		42.3	122.9	11:32	11:35	11:38	11:41
End sector 12		44.1	121.1	11:35	11:38	11:41	11:44
Junction Galgumvegen/Skytragutua	Left	44.1	121.1	11:35	11:38	11:41	11:44
Junction Skytragutua/Busvolgutua	Right	45.5	119.7	11:37	11:40	11:43	11:46

		From KM 0	To finish	44 KM/H	42 KM/H	40 KM/H	38 KM/H
Start Sector 13 Busvolgutua		45.5	119.6	11:37	11:40	11:43	11:46
End Sector 13		47.5	117.7	11:39	11:42	11:46	11:50
Junction Busvolgutua/Solvinvegen	Left	47.5	117.7	11:39	11:42	11:46	11:50
Waste zone		47.6	117.6	11:39	11:42	11:46	11:50
Junction Solvinvegen/Mågårdvegen	Right	49.4	115.8	11:42	11:45	11:49	11:52
Romedal - third passing		49.4	115.8	11:42	11:45	11:49	11:53
Start sector 14 - Brynsåsen		50.5	114.7	11:43	11:47	11:50	11:54
Attention: Fast decent on gravel		51.3	113.9	11:44	11:48	11:51	11:56
End sector 14		53.1	112.1	11:47	11:50	11:54	11:58
Junction Åsvegen/Brynsvegen	Left	54.6	110.5	11:49	11:53	11:56	12:01
Start sector 15 Brynsvegen		55.1	110.1	11:50	11:53	11:57	12:01
End sector 15		55.8	109.4	11:51	11:54	11:58	12:03
Junction Brynsvegen/Husegutua	Right	56.1	109.1	11:51	11:55	11:59	12:03
Start Sector 16 Husegutua		56.1	109.1	11:51	11:55	11:59	12:03
Junction Husegutua/Gaustadvegen	Left	57	108.2	11:52	11:56	12:00	12:04
End sector 16		57	108.2	11:52	11:56	12:00	12:04
Junction Gaustadvegen/Skytragutua	Right	57	108.2	11:52	11:56	12:00	12:05
Romedal church		57.3	107.9	11:53	11:56	12:00	12:05
Junction Frenningvegen/Hornesvingen		59.3	105.9	11:55	11:59	12:03	12:08
Start sector 17 Hornesvingen		59.3	105.8	11:55	11:59	12:04	12:08
End sector 17		61.3	103.9	11:58	12:02	12:06	12:11
Junction Jønsbergvegen/Frenningvegen	Left	63.1	102.1	12:01	12:05	12:09	12:14
Arneberg 3rd passing		63.1	102.1	12:01	12:05	12:09	12:14
Junction Frenningvegen/Galgumvegen	Right	63.6	101.5	12:01	12:05	12:10	12:15
Start Sector 18 - Galgumvegen		63.6	101.5	12:01	12:05	12:10	12:15
End Sector 18		65.5	99.7	12:04	12:08	12:13	12:18
Junction Galgumvegen/Skytragutua	Straight ahead	65.5	99.7	12:04	12:08	12:13	12:18
Junction FV1874/KV1165	Right	67	98.1	12:06	12:10	12:15	12:20
Start sector 19 - Gamle Stangevei N		67	98.1	12:06	12:10	12:15	12:20
Junction KV1165/FV24	Straight ahead	68.9	96.3	12:08	12:13	12:18	12:23
End sector 19		68.9	96.3	12:08	12:13	12:18	12:23
Start sector 20 - Gamle Stangevei S		68.9	96.3	12:08	12:13	12:18	12:23
Junction KV1165/KV1085	Right	69.7	95.5	12:10	12:14	12:19	12:25
End sector 20		69.7	95.5	12:10	12:14	12:19	12:25
Junction KV1085/FV24	Left	70.1	95.1	12:10	12:15	12:20	12:25
Roundabout FV24/FV222	Second exit	70.4	94.8	12:10	12:15	12:20	12:26

	From KM 0	To finish	44 KM/H	42 KM/H	40 KM/H	38 KM/H	
Entering final circuit	70.5	94.7	12:11	12:15	12:20	12:26	
Finish line - 4 laps to go	71.1	94.1	12:11	12:16	12:21	12:27	
Feeding zone	71.3	93.8	12:12	12:16	12:22	12:27	
Waste zone	71.7	93.5	12:12	12:17	12:22	12:28	
Junction Kirkevegen/Hommerstadgutua	Left	73.9	91.3	12:15	12:20	12:25	12:31
Start sector 21 Hommerstadgutua		73.9	91.3	12:15	12:20	12:25	12:31
Junction Hommerstadgutua/Såstadvegen	Left	75.4	89.7	12:17	12:22	12:28	12:34
End sector 21		75.5	89.7	12:17	12:22	12:28	12:34
Junction Såstadvegen/Solheimgutua	Right	75.9	89.3	12:18	12:23	12:28	12:34
Start sector 22 Truls Korsæth's Corner		75.9	89.3	12:18	12:23	12:28	12:34
Junction Solheimgutua/Almsgutua	Left	76.7	88.5	12:19	12:24	12:30	12:36
Junction Almsgutua/Såstadvegen	Right	77.3	87.9	12:20	12:25	12:30	12:37
End sector 22		77.3	87.9	12:20	12:25	12:30	12:37
Junction Såstadvegen/Sørumvegen	Right	78.7	86.5	12:22	12:27	12:33	12:39
Junction Sørumvegen/Vestbygdvegen	Left	81.3	83.9	12:25	12:31	12:36	12:43
Stange church - 1st passing		81.3	83.8	12:25	12:31	12:37	12:43
Junction Vestbygdvegen/Staur	Left	83.7	81.5	12:29	12:34	12:40	12:47
Attention: Speed bumps		83.7	81.5	12:29	12:34	12:40	12:47
Start sector 23 Staur til Søndre Elton		84.7	80.4	12:30	12:36	12:42	12:48
End Sector 23		85.8	79.4	12:31	12:37	12:43	12:50
Junction Søndre Elton/Vestbygdvegen	Right	85.8	79.4	12:31	12:37	12:43	12:50
Junction Vestbygdvegen/Grimerudvegen	Left	86.2	79	12:32	12:38	12:44	12:51
Start Sector 24 Valentinogutua		86.3	78.9	12:32	12:38	12:44	12:51
End Sector 24		88	77.2	12:34	12:40	12:46	12:53
Ottestad station - first passing		88.3	76.9	12:35	12:41	12:47	12:54
Junction Grimerudvegen/Hvervagutua	Right	88.3	76.9	12:35	12:41	12:47	12:54
Junction Hvervagutua/Karl Johan	Right	88.5	76.6	12:35	12:41	12:47	12:54
Start sector 25 Karl Johan		88.5	76.6	12:35	12:41	12:47	12:54
End sector 25		91	74.2	12:39	12:44	12:51	12:58
Junction Karl Johan/Stangevegen	Right	91	74.2	12:39	12:44	12:51	12:58
Roundabout Stangevegen	First exit	93.9	71.3	12:43	12:49	12:55	13:03
Finish line - 3 laps to go		94.6	70.6	12:44	12:50	12:56	13:04
Start section 26 Hommerstadgutua		97.4	67.8	12:47	12:54	13:01	13:08
End sector 26		99	66.2	12:49	12:56	13:03	13:11
Start Sector 27 Truls Korsæth's Corner		99.4	65.8	12:50	12:57	13:04	13:11
End sector 27		100.8	64.4	12:52	12:59	13:06	13:14

	From KM 0	To finish	44 KM/H	42 KM/H	40 KM/H	38 KM/H
Stange church - 2nd passing	104.9	60.3	12:57	13:04	13:12	13:20
Start Sector 28 Staur til Søndre Elton	108.3	56.9	13:02	13:09	13:17	13:25
End Sector 28	109.3	55.9	13:04	13:11	13:18	13:27
Start sector 29 Valentinogutua	109.8	55.4	13:04	13:11	13:19	13:28
End sector 29	111.5	53.7	13:07	13:14	13:22	13:31
Start Sector 30 Karl Johan	112.1	53.1	13:07	13:15	13:23	13:31
End sector 30	114.5	50.7	13:11	13:18	13:26	13:35
Finish line - 2 laps to go	118.1	47.1	13:16	13:23	13:32	13:41
Start Section 31 Hommerstadgutua	120.9	44.3	13:19	13:27	13:36	13:45
End sector 31	122.5	42.7	13:22	13:29	13:38	13:48
Start Sector 32 Truls Korsæth's Corner	122.9	42.3	13:22	13:30	13:39	13:49
End sector 32	124.4	40.8	13:24	13:32	13:41	13:51
Stange church - 3rd passing	128.4	36.8	13:30	13:38	13:47	13:57
Start Sector 33 Staur til Søndre Elton	131.8	33.4	13:34	13:43	13:52	14:03
End Sector 33	132.8	32.4	13:36	13:44	13:54	14:04
Start sector 34 Valentinogutua	133.4	31.8	13:36	13:45	13:55	14:05
End Sector 34	135	30.2	13:39	13:47	13:57	14:08
Start Sector 35 Karl Johan	135.6	29.6	13:39	13:48	13:58	14:09
End sector 35	138	27.2	13:43	13:52	14:02	14:12
Finish line - 1 lap to go	141.7	23.5	13:48	13:57	14:07	14:18
Start section 36 Hommerstadgutua	144.5	20.7	13:51	14:01	14:11	14:23
End sector 36	146	19.2	13:54	14:03	14:14	14:25
Start Sector 37 Truls Korsæth's Corner	146.5	18.7	13:54	14:04	14:14	14:26
End sector 37	147.9	17.3	13:56	14:06	14:16	14:28
Stange church - last passing	151.9	13.3	14:02	14:12	14:22	14:34
Start Sector 38 Staur til Søndre Elton	155.3	9.9	14:06	14:16	14:27	14:40
End sector 38	156.3	8.8	14:08	14:18	14:29	14:41
Start Sector 39 Valentinogutua	156.9	8.3	14:08	14:19	14:30	14:42
End Sector 39	158.5	6.6	14:11	14:21	14:32	14:45
Ottestad station - last passing	158.8	6.4	14:11	14:21	14:33	14:45
Waste zone	158.9	6.3	14:11	14:21	14:33	14:45
Start Sector 40 Karl Johan	159.1	6.1	14:11	14:22	14:33	14:46
End Sector 40 - last sector	161.5	3.6	14:15	14:25	14:37	14:50
Finish - Stange	165.2	0	14:20	14:30	14:42	14:55

RACE RULES AND REGULATIONS

Article 1. Organization

Gylne Gutuer is organized by Uno-X sykkel AS, Gladengveien 2, 0661 OSLO, Norway in close cooperation with Ottestad IL.

Article 2. Type of event

Gylne Gutuer is an international one day individual road race, organized according to UCI rules and classified as a UCI 1.2. Men elite event in the UCI Europe Tour. Riders and all cars in the convoy must follow the instructions of Police, race marshals and respect the Norwegian traffic rules. All roads are open for normal traffic, but there will be organized a rolling closure of the race route.

In conformity with the UCI rules, points are awarded as follows for the UCI Men Elite ranking: - 40, 30, 25, 20, 15, 10, 5, 3, 3 & 3 points to the first 10 finishers by time.

Article 3. Participation and start

The competing teams must be of the following kind (according to the UCI article 2.1.005):

- UCI Pro teams of the country
- Foreign UCI Pro teams (max 3)
- UCI continental teams, National teams, Regional and club teams.

Teams must be formed of 6 riders. The team may not start with less than 4 riders (UCI art. 2.2.003).

Start and Finish:

Stange (75km from the race hotel).
Lat/long: 60.716244,11.190301

Article 4. Race headquarters/permanence

The permanence will be open Saturday 2nd of September 2023 from 16:30 – 18:30.

Located at the following address: Birkebeineren Hotel & Apartments, Birkebeinervegen 24, 2618 Lillehammer.
Lat/long: 61.120271,10.478455

Team representatives are requested to confirm their starters and collect their race numbers and time transponders at the permanence from 16:30 to 17:30 on the 2nd of September 2023 (A fixed order of each team will be published).

The team managers' meeting, organized in accordance with article 1.2.087 of the UCI regulations, in the presence of the Members of the Commissaires' Panel, is scheduled for 18:00 on 2nd of September 2023 at Birkebeineren Hotel & Apartments.

Article 5. Radio tour

Radio tour frequency: 154.925 mhz. (NCF channel 6). Broadcasted in English.

Article 6. Neutral technical support

The neutral support is taken care of by 2 cars and 1 motorbike from the organizer.

Article 7. Classifications

There are no in-race competitions.

Article 8. Prizes

The following prizes are awarded: See page 36. A grand total of €6050 will be awarded in prize money at the event.

Article 9. Anti-doping

The UCI antidoping regulations are entirely applicable to the event. Moreover, and in conformity with the law of Norway, the Norwegian anti-doping legislation is applicable in addition to the UCI anti-doping regulations. Location of the tests if any will be announced. Selected riders for anti-doping control will be personally notified by a chaperon

Article 10. Awards ceremony

In the finish area immediately after the finish: No. 1, 2 and 3 in the race.

Article 11. Sign on

It will be held a team presentation along with the sign-on, where each team is given a specific time of presentation.

Article 12. Penalties

The UCI penalty scale is the only one applicable.

Article 13. Riders abandoning the race

A rider who abandons the race shall immediately remove his race- numbers and notify a commissaire as soon as possible.

Article 14. Team cars

The driving order of the team cars are determined by drawing lots. All the vehicles driving in the motorcade are restricted to a maximum height of 1.66 m (art. 2.2.032). Teams who are not present at the team managers' meeting, will not participate in the drawing and be placed last. In case of more than one team absent, the order of the last cars will be determined by drawing lots also. Only one vehicle per team will be permitted to circulate at race level.

Article 15. Alterations

If it is necessary to alter any arrangements for the race, the Commissaire President, and the Race Direction will take these decisions.

Article 16. Feeding

All static feeding must take place on the right side of the road (UCI art. 2.3.026). Feeding from the team car is allowed between 30 km after start and until 20 km before finish.

Due to atmospheric conditions etc, the Commissaires may reduce the distance before feeding commences from the team cars, furthermore, they may also extend the distance before feeding closes. Such a decision will be communicated to interested parties in advance of the race. Feeding zone will be listed at the route description and maps.

Article 17. Dropped riders

Riders more than five minutes behind the main bunch will be stopped.

The race direction and the Commissaire president will monitor the situation through the race and have the right to stop dropped riders to ensure the security of the race.

Article 18. Race numbers and transponders

Each rider has to put on two body numbers and one frame number. It is strictly forbidden to fold, cut or mutilate the race numbers in any way.

Information about time transponders will be given at the permanence on the 1st of September when picking up the race numbers for Lillehammer GP.

The time transponders must be returned to Eqtiming at the finishline after the race on Sunday, September 3rd.

Article 19. Covid-19 protocol

All teams must follow the UCI Covid-19 protocol and the Covid-19 restrictions given by the organizer.

Special instructions

Last 1000m

The last 1000-m is marked with signs.

Race results

Results will be distributed from the permanence as soon as possible after the race, and on the organizers web site (www.udw.no). Please register your mobile number and e-mail address at the permanence in order to receive e-mail with results. A WhatsApp group will also be arranged.

Communications equipment

Radios will be handed out on Saturday 3rd of September at the permanence for teams without radios. Radios will be individually signed for and are the responsibility of the holder and must not be interchanged or loaned out at any time.

Environmental Care

Please respect the environment and behave responsibly during the race. The race route goes through many areas of vulnerable nature.

Waste disposal – no littering!

During the race your waste must be disposed in the designated zones, occurring after the feeding zone, and approximately each 40 km of the race. Please use the litter bags placed at all start and finish sites. It is mandatory for the riders to dispose their waste in the waste zones.

PRIZE MONEY

Place	Amount	Place	Amount
1	€ 2 425	11	€ 60
2	€ 1 210	12	€ 60
3	€ 610	13	€ 60
4	€ 305	14	€ 60
5	€ 240	15	€ 60
6	€ 180	16	€ 60
7	€ 180	17	€ 60
8	€ 120	18	€ 60
9	€ 120	19	€ 60
10	€ 60	20	€ 60



PHOTO:
Wordup Projects
/ Johannes Wiken



**DEVELOPMENT
WEEKEND**

2023