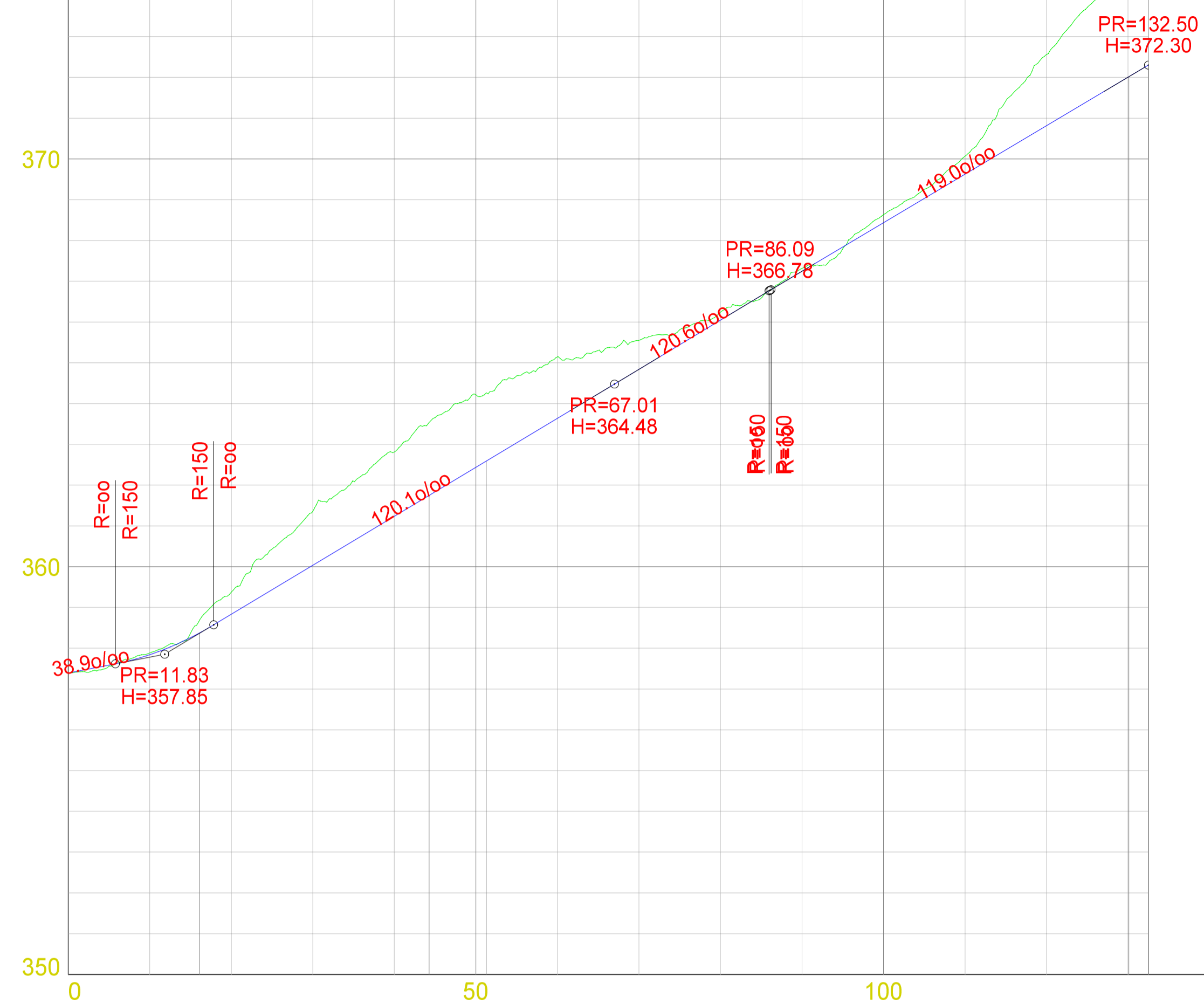


Linje 1

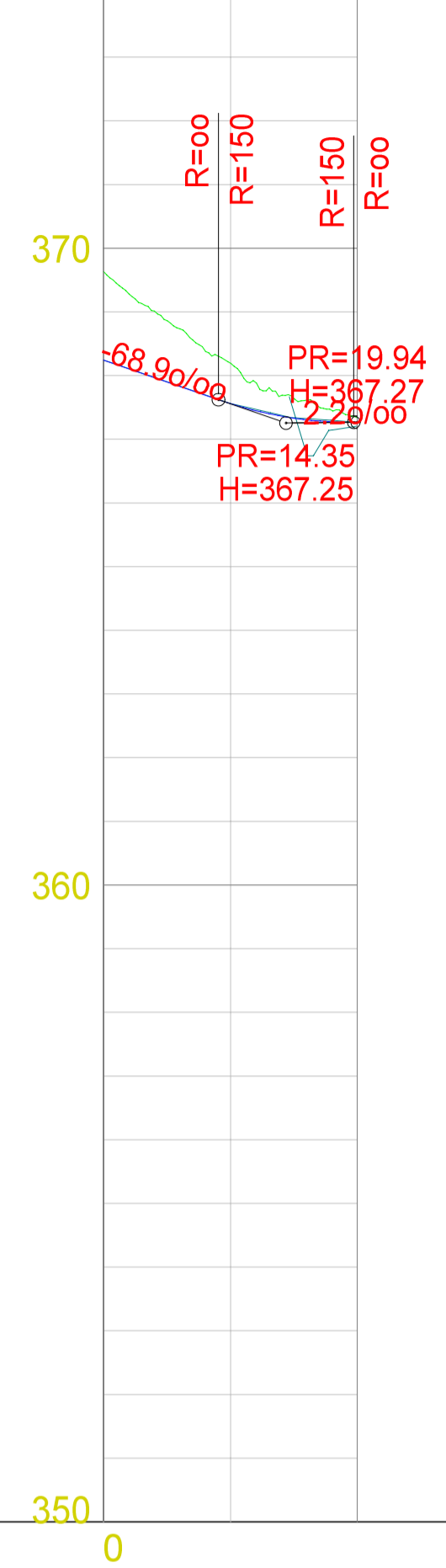
HOH.



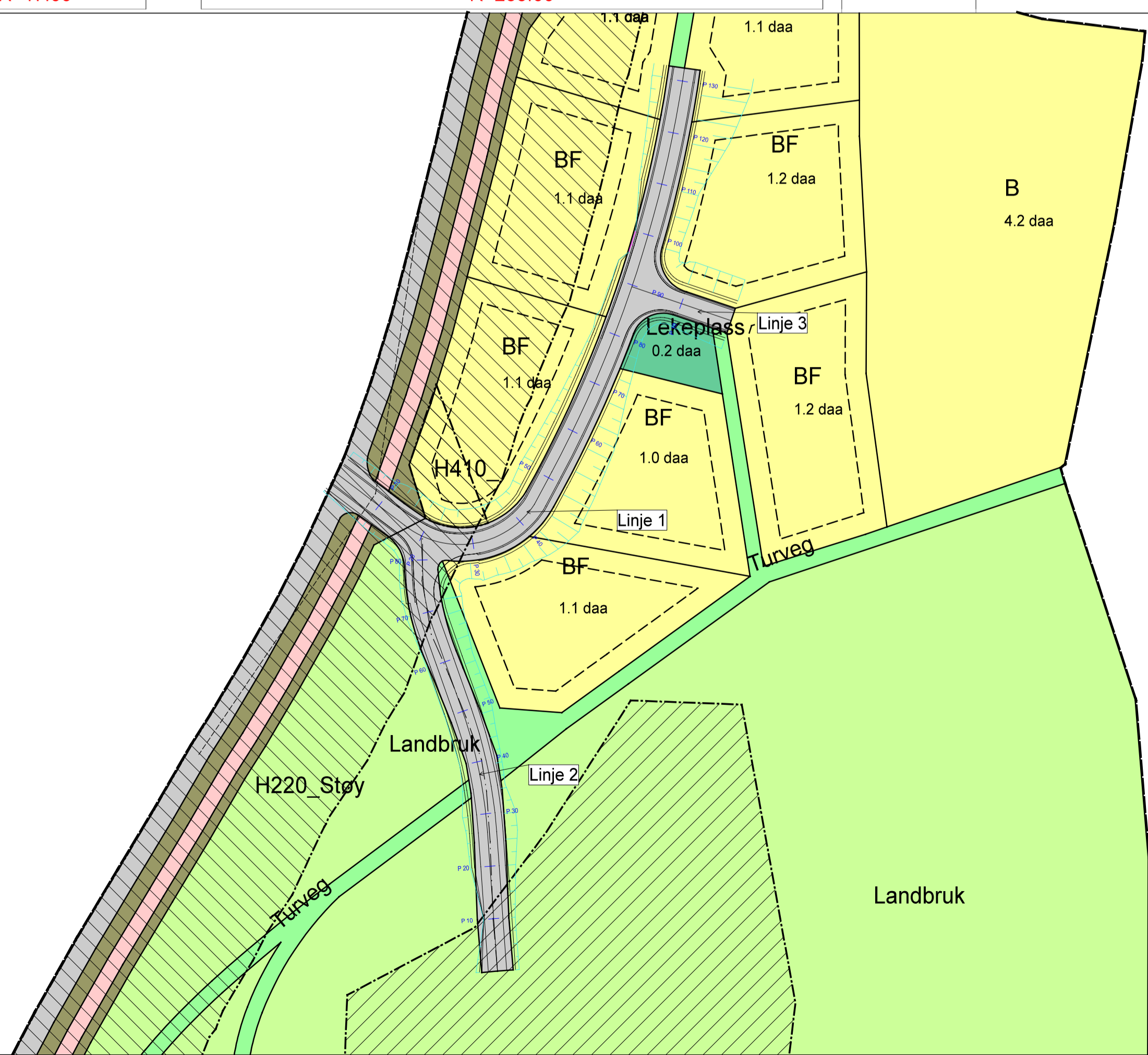
Linje 2



Linje 3



| | | | | | | | | | | | | |
|------------|------|-------|---------|-------|----------|--------|------|---------|-------|---------|-------|------|
| PROFIL NR. | 0.00 | 16.12 | 44.26 | 51.27 | 130.09 | 132.50 | 0.00 | 26.47 | 50.66 | 67.47 | 76.34 | 0.00 |
| HOR. KURV. | | | R=17.00 | | R=235.00 | | | R=90.00 | | R=30.00 | | |



| | | | | | |
|---|----------------------|------------|-----------------------------------|---|--|
| Øyer Kommune Kongsvegen 325 - Tingberg 2636 Øyer | | | | | |
| Dato 25.08.2017 | Konstr./tegnet TA | Godkjent | Målestokk 1:500, 1:100 (A1) | Erstatning for: Erstattet av: 202 | |
| Lengdeprofiltegning Linje 1, 2 og 3 Utarbeidet for Planråd AS | | | | | |
| Henvisning: | | Beregning: | 17136 | | |